

# Sprint-OL-Karten



# Allgemein

- ISSOM 2007
- Generalisieren
- Keine Hydranten, Strassenlampen, Sitzbänke

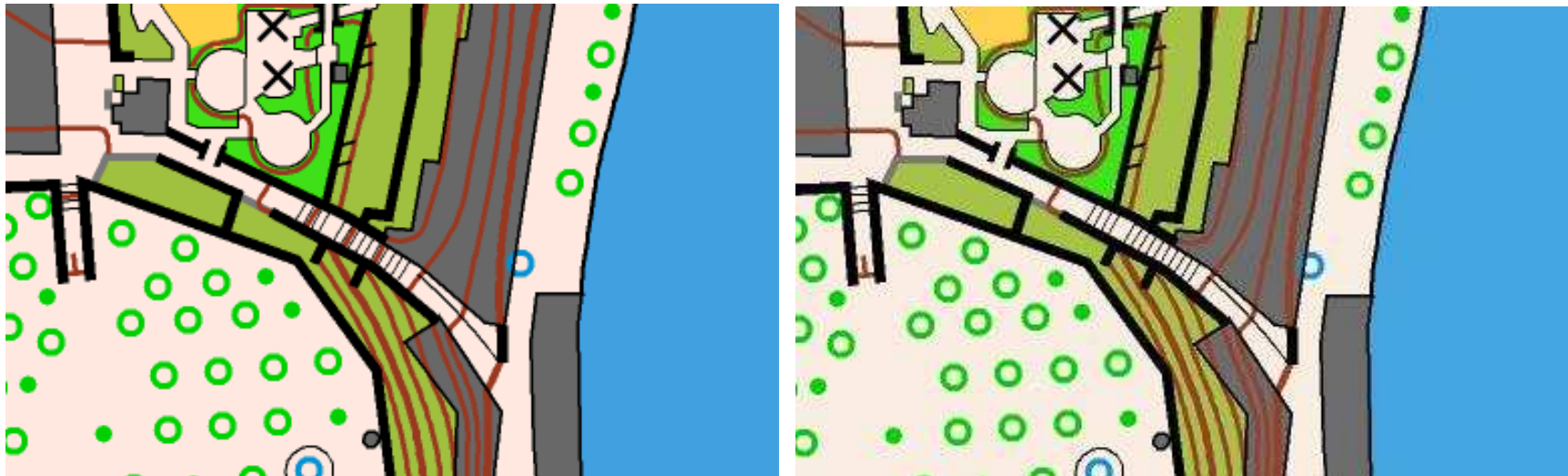


# Höhenkurven

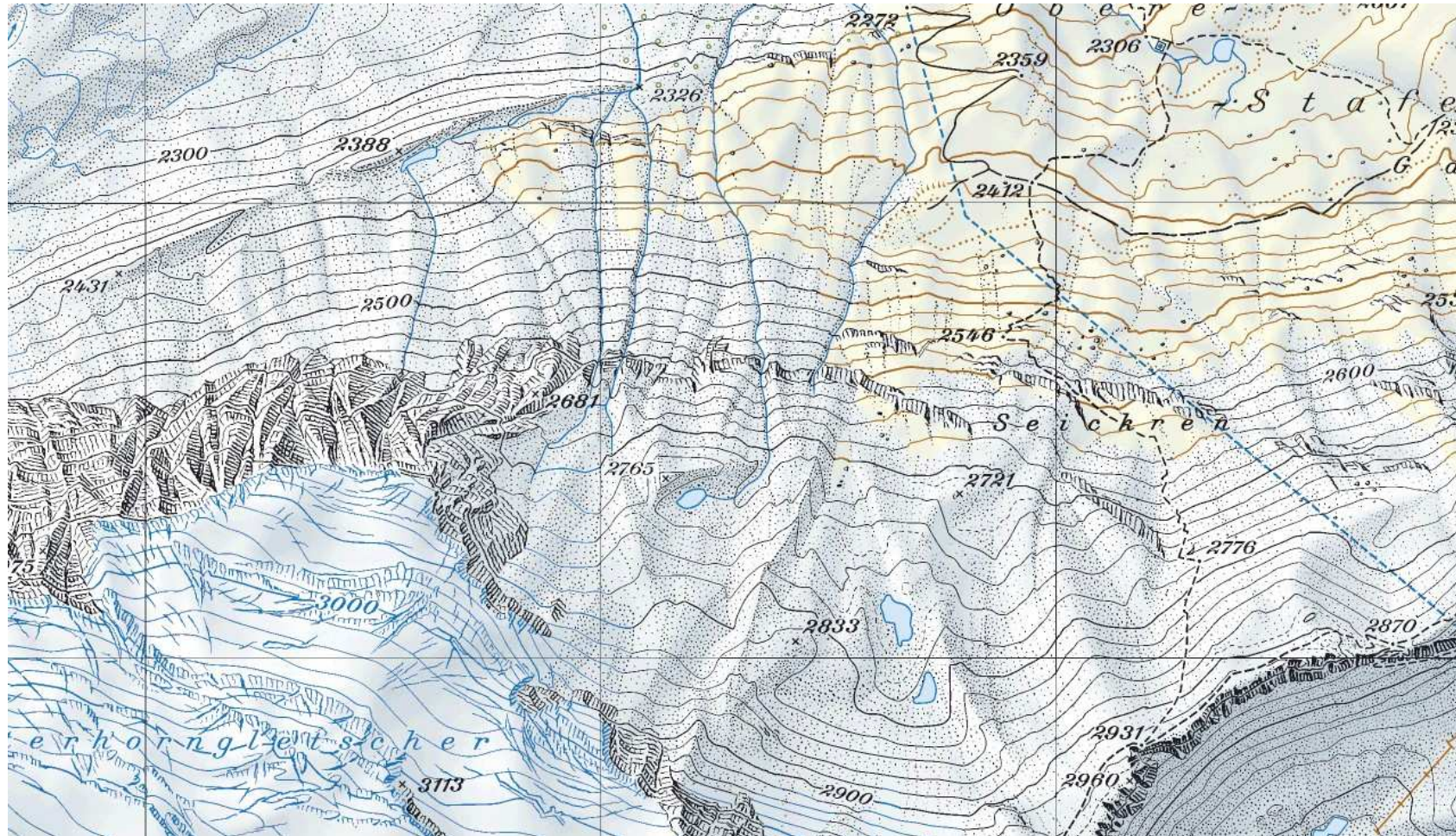
To emphasize the 3-dimensional effect of the contour line image, contour lines shall be represented as continuous lines through all symbols, also buildings (526.1) and canopies (526.2). However, contour lines shall be cut out for better legibility, if they touch the following symbols: ...

*step or edge of paved area ...*

ISSOM 2007

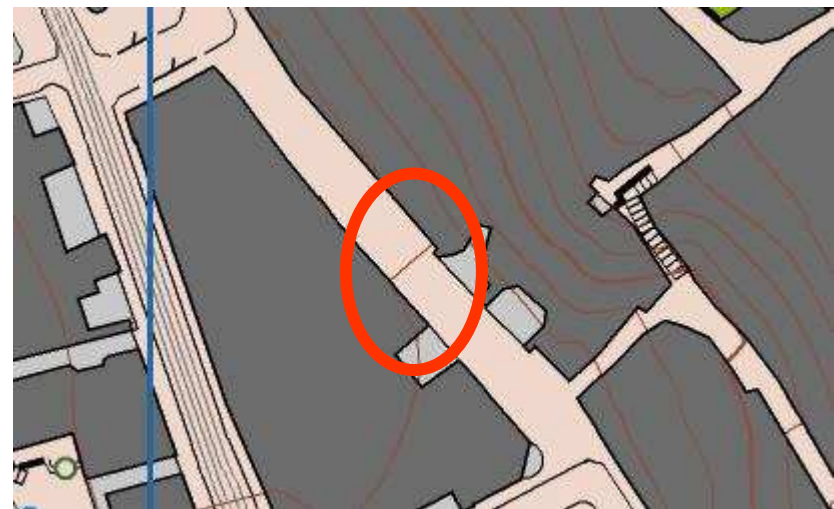
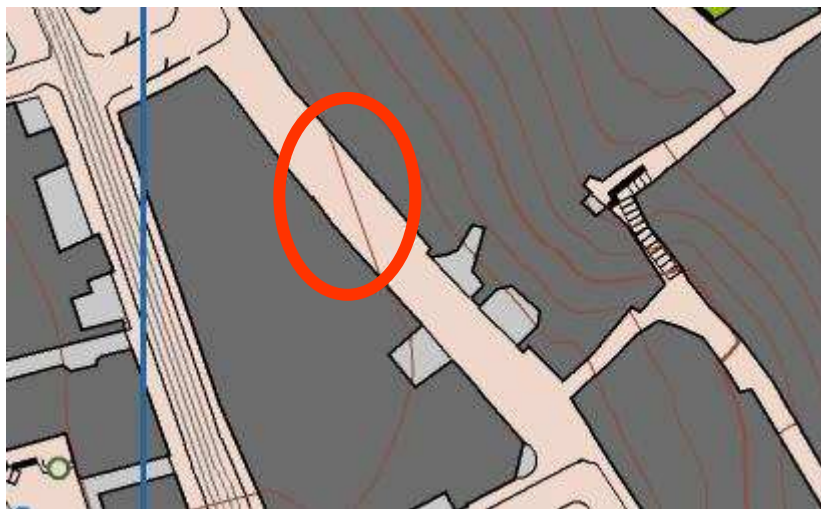


# Höhenkurven



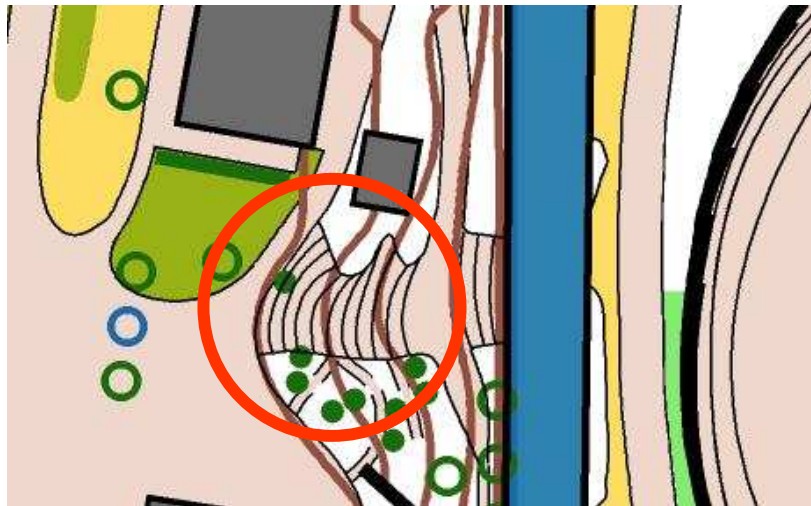
# Höhenkurven

- Verlauf von Höhenkurven über Strassen



# Höhenkurven

- Verlauf von Höhenkurven !



# Höhenkurven

- Verlauf von Höhenkurven über Strassen



# Privatland

An area with forbidden access such as a private area, a flower bed, a railway area etc. No feature shall be represented in this area, except very prominent features such as railways, large buildings, or very large trees. Road entrances shall be represented clearly. ...





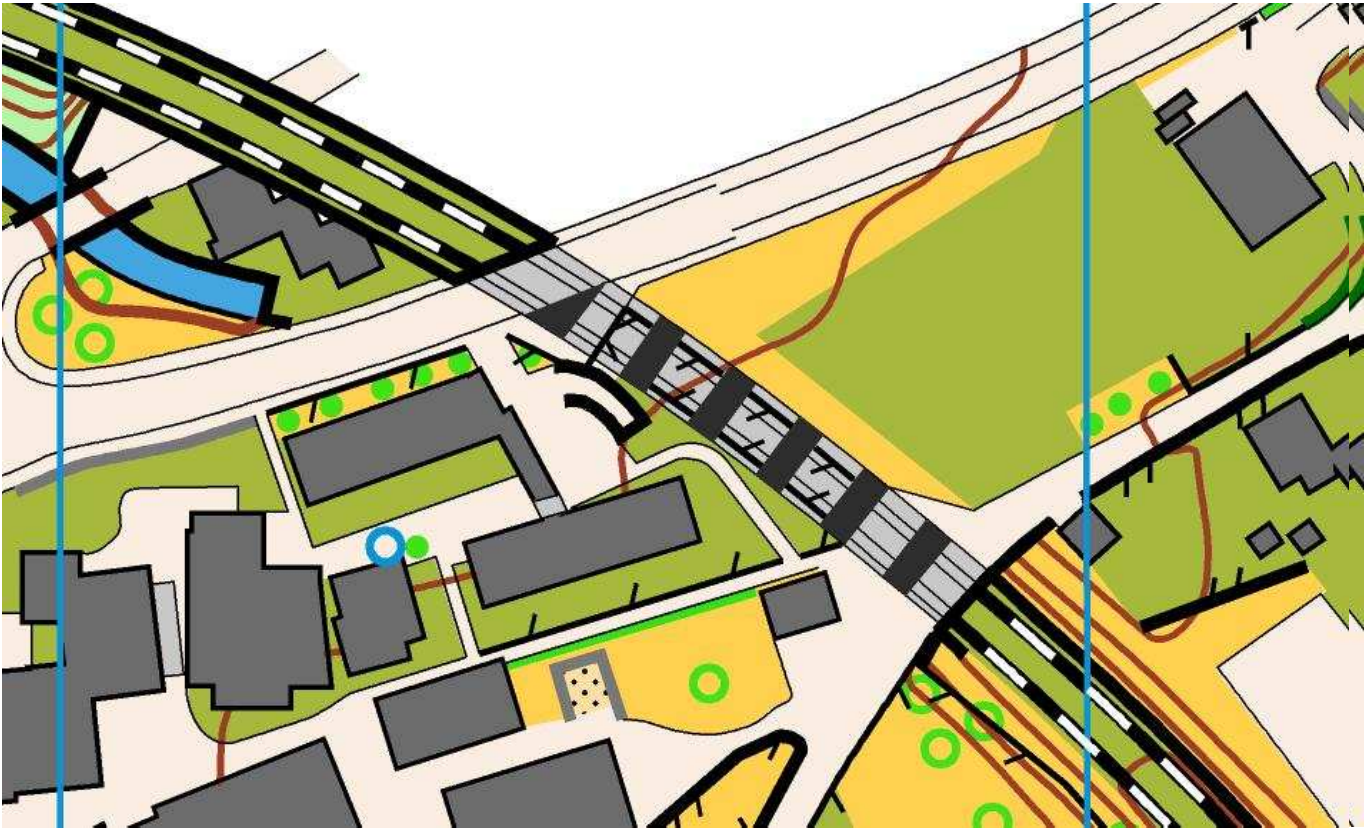
# Privatland

... Areas with forbidden access totally contained within buildings shall be mapped as being a part of the building.



# Brücken

min. 0.4 >  = 0.47 0.25



# Brücken

min. 0.4 >  = 0.47 0.25



# Unterführungen

min. 0.4 >  = 0.47 0.25



# Unterführungen



# Wege

- Befestigte und unbefestigte Wege
- Befestigte Wege  $\neq$  geteerte Fläche, auch Kies-Wege sind befestigt
- Unbefestigte Wege = «Dräckwägli»

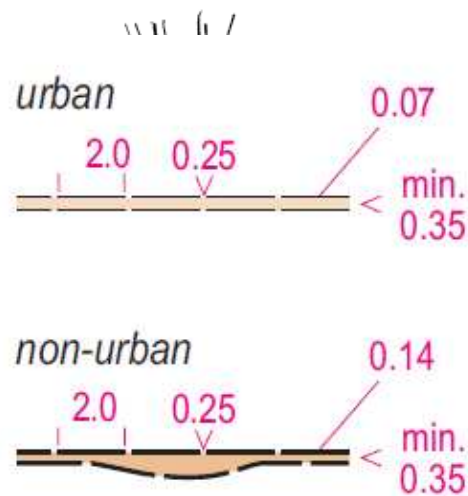


Fig. 44: Unbefestigte Wege – auch als Trampelwege bezeichnet




Fig. 42: Tragschicht mit abgestuftem Kiessand

# Wege

- Befestigte und unbefestigte Wege
- Befestigte Wege ≠ geteerte Fläche, auch Merkel- oder Kies-Wege sind befestigt!
- Unbefestigte Wege = «Dräckwägli»



## 507 Small unpaved footpath or track

A small unpaved footpath or track. Not to be used in urban areas.  
Colour: black.

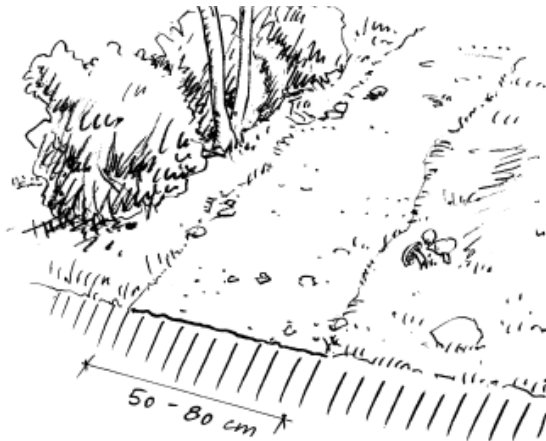


Fig. 44: Unbefestigte Wege – auch als Trampelpfade bezeichnet

# Wege



## 507 Small unpaved footpath or track

A small unpaved footpath or track. Not to be used in urban areas.

Colour: black.





# Laser-Druck - Feldkirch

- PDF-Datei gemäss ISSOM 2007



# Laser-Druck – WOC Miskolc

– Ohne Worte ...

**VERES-SÁR-BÉRC** **RELAY** **1:10.000 / 5M**

3CBBAB  
34.3

25 18 5

WOC 2009  
MISKOLC-HUNGARY  
18-23 AUGUST

MISKOLC  
THE CITY OF OPEN GATES

SIEMENS

T-Mobile  
Official Telecommunications Partner

OF

SPORTOLÓ NEMZET

ERZAKERDŐ Zrt.

**MEN**

**XXVI. WORLD ORIENTEERING CHAMPIONSHIPS 2009 - MISKOLC, HUNGARY**

Relay				
MEN		8,9 km		
1	101	⊗		
2	110	•	1.0	⊗
3	109	⊗		⊗
4	120	mm	1.5	⊗
5	112	⊗		
6	115	→ mm	5.0	⊗
7	116	⊗		
8	122		∧	
9	123	↑	⊗	10X5
10	124		⊗	20X3
11	127	↓	mm	2.0
12	128	↖	mm	2.0
13	118	∧	∧	∧
14	130	⊗		
15	133	⊗	12X8	⊗
16	134	∪	5X3	⊗
17	135	⊗		
18	138	⊗	12X6	
19	140	mm	1.5	⊗
		○	120 m	→
20	144	∧	∪	
21	143	←	⊗	⊗
22	141	⊗		
23	147	↓	•	1.5
24	150	∧		
25	100	⊗		∧
		○	220 m	→

# Laser-Druck – WOC Miskolc

– Ohne Worte ...

